

GREER COMMUNITY PLAN

TABLE OF CONTENTS

- 1) Planning Committee
 - 2) Introduction
 - 3) Mission Statement
 - 4) Vision Statement
 - a) Purpose
 - b) Background
 - c) Community Vision
 - d) Vision
 - 5) Regional Setting and the Planning Area
 - 6) Greer Planning Area Map and Assessor's Plat Index Greer Phase I
 - 7) Jurisdiction and Objective (Extracted From Greer Phase I)
 - 8) Community Survey Summaries
 - 9) Public Meetings
 - 10) Plan Elements
 - a) Greer Fire District
 - b) Comprehensive Land Use Plan for Greer
 - 1) General Plan Map – Forward looking
 - 2) Criteria for Land Use Changes
 - a. Changes to Greer Commercial Zoning (GC)
 - b. Changes to Greer Commercial Resort Zoning (GCR)
 - c) Potential Future Elements To Be Determined as Needed
 - (1) Greer Re-vitalization
 - (2) Trails Management w/ USFS
 - (3) Watershed Management
 - (4) Fisheries Improvement
 - d) Other
 - 11) Plan Summary, Statutory Compliance and Plan Review Comments
- Appendix A General Plan Map

Detail of Plan by Topic

1) Planning Committee

Dean Wade	Greer Resident, Business Owner, Active in Community Groups
Larry Loucks	Greer Resident Active in Community Groups (GCA/GFCA etc.)
Tina Phillips	Greer Resident Active in Community Groups (Friends of the Library)
Rob Shupak	Greer Resident, Local Physician, Chair Sewer Board, Active in Community Groups
Rye Sluiter	Co-Chief Greer Fire District and Long Time Round Valley Resident
Mark Wade	Co-Chief Greer Fire District, Past Greer Resident/Business Owner
Tom Kirk	Greer Resident, COO Camelot Homes and Active in Community Groups Co-President GCI
Rich Mosher	Greer Resident Active in Community Groups – Museum Board
Steve Williams	Greer Resident and Active in Community Groups (GCFA)
Charlie Gwinn	Greer Resident and Active in Community Groups (GCA)
John Freeman	Greer Resident, Active in Community Groups, Commissioner Apache County P & Z

2) Introduction

Greer is a community comprised of permanent and part-time residents, vacationers, small businesses, and resorts in the White Mountains of Arizona. Development had been governed by the Greer Phase I ordinances (GPI), approved by Apache County on May 15, 1989. This document defines the character of the community as a mixture of mountain forests and meadow-lands, natural rivers and streams that flow year round, homes on one-acre lots, small commercial enterprises and widely disbursed destination resorts. Conditional uses and exceptions had been permitted by individual petition to the County and after approval by the Planning and Zoning Commission and the Board of Supervisors.

A process of modernization of the zoning code began in 2006. The goal was to create a new zoning ordinance for Greer that would include specific definitions and development standards for each of several zones required to accommodate the various land uses existing in Greer. Each use would then be limited to a specific zone, which in conjunction with a Comprehensive Land Use Plan (CLUP) would help to insure compatible land uses in the future. A Greer Advisory Committee comprised of community stakeholders was assembled by Apache County to prepare this ordinance. This group worked for more than two years to develop a draft of a zoning ordinance called Article 6.

Ultimately, a number of important guidelines relating to character maintenance, preservation of open space, limitations on density, and prohibition of development in environmentally sensitive areas were determined to be more appropriately included in other land use documents. The formulation of a Greer-specific CLUP is an important opportunity to clarify those elements removed from Greer Phase I and to enhance neighborhood protections for the community. Property owners perceive the Greer area as a unique place that must not be sacrificed in terms of visual image, scenic quality, character, and stability of environmental resources. These attributes also promote tourism and investment, so their preservation would likely render long term economic benefits to Apache County. The Greer community also considers the upholding of property rights and values important aspects of this plan.

3) **Mission Statement**

The intent of this plan, through the creation of a Greer specific Community Plan containing the Greer-specific Comprehensive Land Use Plan (CLUP), is to preserve and pass on to coming generations a Greer experience as rich and beautiful as ours.

A key component of this plan is the General Plan Map which displays existing and proposed, future land uses.

The Greer Fire District has included a Fire/Safety/Prevention element including direction to adopt, through election by the community, the 2015 International Fire Code and establish Greer as a "Firewise Community".

This Plan is intended to direct inevitable growth, while preserving those natural aspects of Greer that attract residents, business owners, and visitors to Greer.

The Greer-specific CLUP defines a basis and context by which zoning ordinances, land use objectives, and the CLUP itself can be viewed and modified to ensure those critical characteristics which define the essence of Greer are preserved and enhanced. The appropriate application of these processes and principles is intended to promote a community with a healthy residential base, stable property values and an economically sustainable business environment.

4) **Vision Statement**

a) Purpose:

This vision, as delineated below, is intended as the first statement in a multi-step process including the creation of a Greer-specific CLUP, a hard zoning map, and a detailed ordinance. Together, they become a legally binding set of regulations that represent the preferences of the community and directives for enforcement by Apache County. These rules establish a set of expectations for existing property owners as well as future buyers. When a property is purchased, the new owner is buying a set of property standards which have been developed by the local community, and are legally recognized and enforceable by Apache County governance including the County Attorney and law enforcement.

This vision statement is intentionally broad in nature. Its importance, however, is critical to the development of the Greer-specific CLUP, the Greer zoning ordinance, and for Apache County administration of Greer land use. In essence, it gives direction for every land use decision to be made by the County on behalf of the Greer property owners.

b) Background:

This vision for Greer is a product and representation of a widely diverse group of Greer residents. It includes residential and business representatives who share a vested interest in the community. This diverse group has identified the value of important past deliberations in unifying a wide range of thoughts, ideas, and interests to create this document and help determine the future of Greer.

The "Community Vision for Greer" includes as a key reference "Greer Phase I ordinance, Section 303.01, Character Maintenance and Development Ethic":

"The character of the community is a mixture of open mountain forest and meadowland, natural rivers and streams, which flow year round, homes on one-acre lots, small commercial enterprises and widely disbursed minor destination resorts. Residents and property owners perceive the Greer area as a very special place that must not be sacrificed in terms of visual image, scenic quality, character, and stability of environmental resources. These qualities attract visitors, tourists and investment, and their preservation is therefore in the long term economic best interest of Apache County.

All the current conditions and perceptions lead to the primary goal of CHARACTER MAINTENANCE.

Apache County is an administrative partner in this effort, responsible for approval and enforcement of these standards. We understand it is the responsibility of the Planning and Zoning Commission and the Board of Supervisors to give precedence to this CLUP whenever making recommendations or decisions pertaining to the region defined by the Greer area map.

c) Community Vision:

Greer is a high altitude environment consisting of four seasons and having an abundance of wildlife, fir, pine, aspen, and spruce found in conjunction with riparian areas filled with wild flowers and willows. Deer and elk are commonly seen from homes, resorts and businesses.

People have long been attracted to Greer because of the above natural attributes. Originally, homesteaders came here to ranch or farm. Later, others came for a variety of reasons including, but not limited to, to enjoy the serenity of the region, escape the pressures and conflicts of modern life, recharge their souls, hike and mingle with the natural surroundings, fish and hunt in the region, and ski in winter.

Greer is a mountain village unique in Arizona and as such, it has attracted interest statewide and beyond. People come to Greer as tourists, campers, and permanent residents.

Our business community is an integral part of the Greer Experience, supporting tourism and the residential base, and has significantly contributed to the culture and character of Greer.

Greer has also attracted development and investment interests. These sometimes have been in conflict with or eroded those same attractions described above. Greer residents, business owners, tourists, campers, and other Arizonans who care for the continued quality and the existence of these precious natural characteristics, view their role to be “stewards of the land” with the intent to preserve and pass on to coming generations a Greer experience as rich and beautiful as theirs. It is critical to note that historically, the economy of Greer is enhanced when residents, small businesses and resorts work together and respect the natural environment of Greer.

These attitudes are held by a preponderance of the population of Greer as evidenced by survey data collected by Apache County, GCI, and GCA for years 2002, 2004, 2006 and 2016. The results of these surveys provide one basis for the objectives of this CLUP as presented in this vision statement. The intent is to limit and manage those activities involving development and growth which have the potential to erode the natural environment and character of Greer. In addition, such activities if left unbridled could negatively impact the property rights and values of Greer residents and an economically sustainable business environment.

Accordingly, Greer Residential (GR) densities are intended to be no more than one unit per acre, commercial enterprises using large quantities of water will be required to evaluate and document their impact on the local aquifer and immediate neighbors’ water supplies. Conversions of commercial residential uses to single-family uses will be permitted, providing that sufficient land is also converted to meet the one residence per acre minimum required by the Greer ordinance.

Large Parcels, anticipated to develop but are as yet undeveloped or zoned, are expected to develop in accordance with this CLUP and vision.

Recent local fire events have emphasized the need to strengthen the scrutiny of fire related safety concerns affecting all property owners. Because of this safety concern, this vision includes the

addition of the approval per local Greer Fire District Codes and Regulations for the development of any structure.

d) Vision:

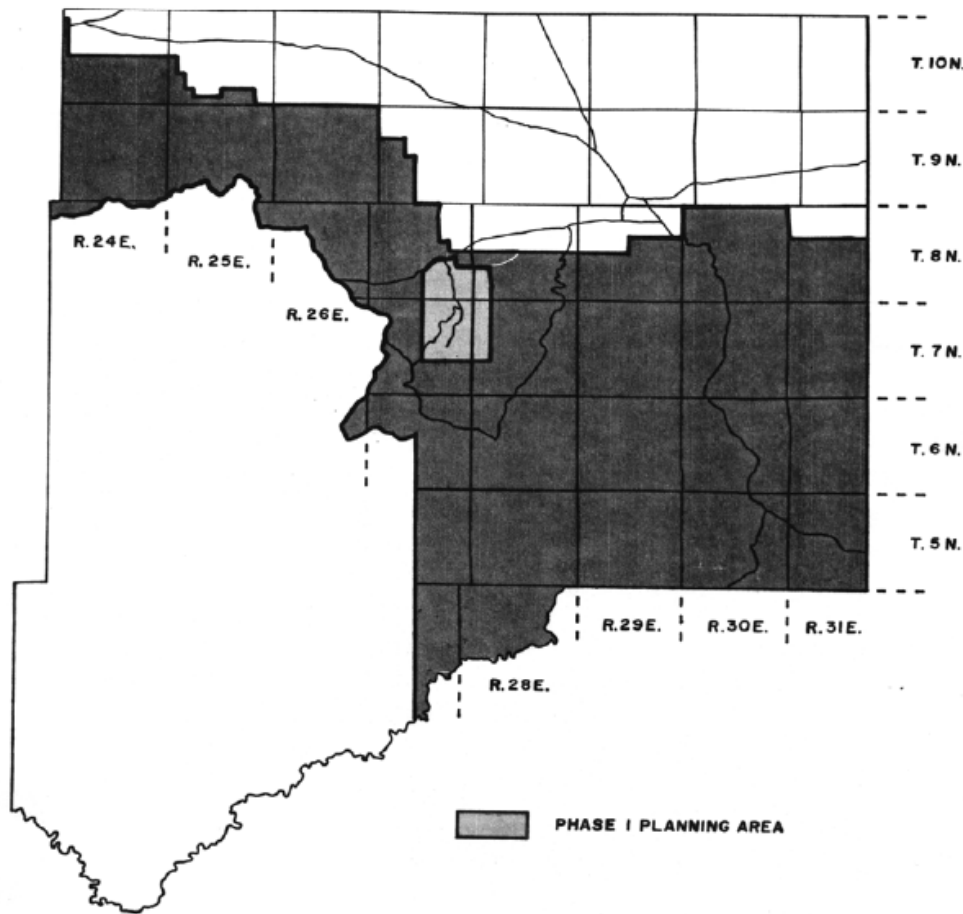
- The Vision Statement is a key element in a multi-step process including the creation of a Greer-specific CLUP, a hard zoning map, and a detailed ordinance.
- Property Owners own a set of property standards which have been developed by the local community, and are legally recognized and enforceable by Apache County governance including the County Attorney and law enforcement.
- The CLUP, including the Community Vision, gives direction for every land use decision to be made by Apache County on behalf of Greer property owners.
- Large Parcels anticipated to develop but are as yet undeveloped or zoned are expected to develop in accordance with this CLUP and vision.
- The Community Vision for Greer is a product and representation of a widely diverse group of Greer individuals. It includes residential and business representatives who share a vested interest in the community. This diverse group has identified the value of unifying a wide range of thoughts, ideas and interests in writing this Community Vision for Greer.
- This Vision has been reviewed and modified by the Greer Community and represents the view of a significant majority of the Greer Community.
- Greer is characterized by the natural beauty of the environment having an abundance of wildlife, fir, pine, aspen, and spruce found in conjunction with riparian areas filled with wild flowers and willows.
- People come to Greer because of those natural attributes.
- People come to Greer to enjoy the serenity of the region, escape the pressures and conflicts of modern life, recharge their souls, hike and mingle with the natural surroundings, fish and hunt in the region, and ski in winter.
- Greer is not a retirement community nor a high energy destination resort.
- Our business community is an integral part of the Greer Experience and history, supporting tourism and the residential base, and has significantly contributed to the culture and character of the Greer.
- Greer residents, business owners, tourists, campers, and other Arizonans who care about the continued quality and the existence of these precious natural characteristics, view their role to be “stewards of the land”.
- A key intent of this Community Vision is to preserve and pass on to coming generations a Greer experience as rich and beautiful as ours.
- Accordingly this Vision supports growth in “homes on one-acre lots, small commercial enterprises and widely disbursed destination resorts” and is intended to limit development and growth which has the potential to erode the natural environment and character of Greer.
- This Vision Statement supports those actions and projects which enhance the visual image, scenic quality, character, and stability of environmental resources. Those attributes which promote tourism and investment are advantageous to long term economic benefits to Apache County. It opposes those actions and projects which would harm those same attributes.
- This Vision is held by a preponderance of the population of Greer as evidenced by survey data for the years 2002, 2004, 2006 and 2016.
- Accordingly, Greer Residential (GR) densities are intended to be no more than one unit per acre. For clarity, the use of maximum densities in GCR and GC are not entitlements and need careful review.

- Commercial enterprises using large quantities of water are required to evaluate and document their impact on the local aquifer and immediate neighbors' water supplies.
- Conversions of commercial residential uses to single-family uses are permitted when maintaining the one residence per acre minimum required by the Greer ordinance.
- Our vision is that Apache County will adopt the Greer Fire District codes and regulations as an integral part of this Community Plan in the growth and development of Greer.
- Widespread Community support and encouragement for those individuals, businesses and organizations supporting this plan is anticipated to ensure its success.

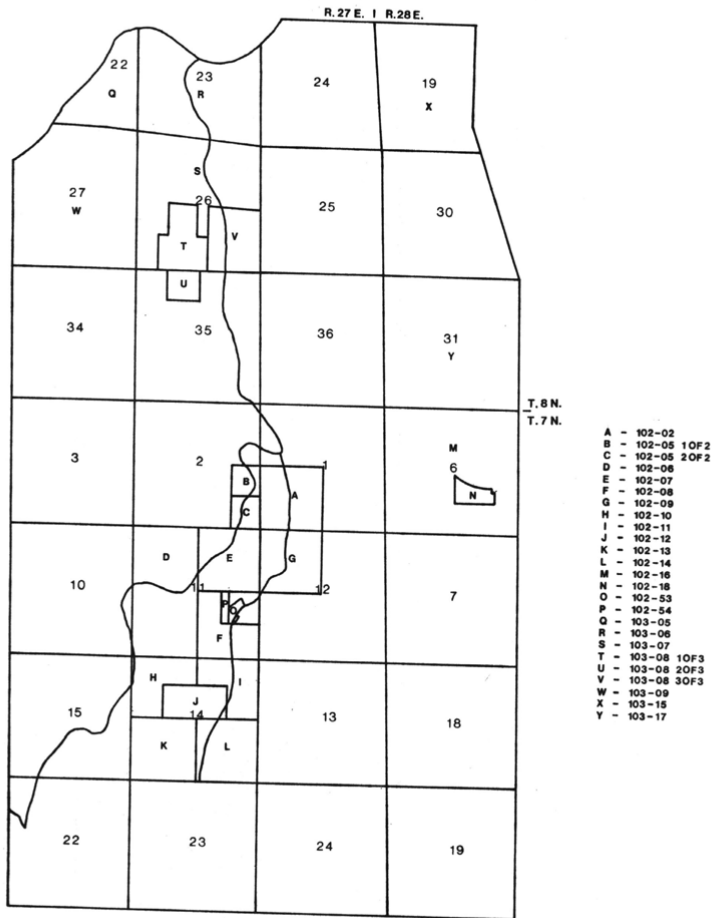
5) Regional Setting and the Planning Area

Greer Area Description Herein referred to as the Greer Conservation, Development and Management Program, This area is located within the southern portion of Apache County. By general description it is located south of State Highway 260 within Township 7 and 8 North, Range 27 and 28 East (see Greer Planning Area Map). Included is the Assessor's Plat Index Greer Phase I and, by reference the associated plats covering this area. (Extracted From Greer Phase I and Apache County Article 6, Section 603)

6) Greer Planning Area Map and Assessor's Plat Index Greer Phase I



ASSESSOR'S PLAT INDEX GREER PHASE I



7) Jurisdiction and Objective (Extracted From Greer Phase I)

Within the Planning Area covered by this Section exist the limits to which this Plan shall apply (see Greer Planning Area map).

The objectives within this area are:

- a. To encourage adequate open space and separation between buildings;
- b. To carefully evaluate and control proposed high density uses in the immediate proximity of the meadow land;
- c. To enhance visual aesthetics by providing proper scenic easements, architectural controls, advertising, lighting, lot development standards and maintain natural vegetative cover;
- d. To encourage single-family residences, resort uses and convenience personal service and retail uses to serve residents and visitors;
- e. To maintain the rural village quality and image of Greer; and,
- f. To protect the public safety by prohibiting development in areas of flood plain, saturated soils or steep slopes.

8) Community Survey Summaries

Excerpts:

2002 Apache County Survey

Single most important Greer issue–

Stopping uncontrolled growth - 63%

Stronger Zoning to restrict developments – 67%

Limiting density – 85%

Unchanged or carefully guided growth -98%

GCI 2004

97% property owners chose Greer because of natural beauty and surroundings, small town atmosphere

Which direction would you prefer the future growth to follow?

4% feel they prefer the conveniences of a Pinetop,

73% are in favor of controlled growth and

23 % believe there should be no growth.

GCA 2006

Do you believe the Ordinance should retain one residence per acre?

95.9% agree or strongly agree

Do you believe the ordinance should be changed to two residences per acre?

92.9% disagree or strongly disagree

Do you want to allow condominium type developments?

84% disagree or strongly disagree

Do you want to allow duplex type developments?

88.9% Disagree or strongly disagree

GCI 2016

Why did you choose to own property in Greer? (mark all that apply)

A. Natural beauty and surroundings	100%
B. Small town atmosphere	80%
C. Remoteness	68%
D. Outdoor/recreational opportunities	98%
E. Weather	66%
F. Friendly atmosphere	50%
G. Business opportunities	2%
H. Convenience of essential facilities	11%
I. Good investment	23%

Do you think that Apache County land use policy and zoning decisions should reflect the character and vision of the Greer Community and its property owners?

Strongly agree – 77%

Agree – 5%

Disagree – 7%

No Response – 11%

9) Public Meetings

In addition to the 5 public meetings held in conjunction with Apache County leadership and Development Services there were the following Community sponsored Public meetings at the Greer Community Center on the following dates:

- September 12, 2017 (Attendance 65);
 - September 26, 2017 (Attendance 50ish);
 - October 14, 2017 (Attendance 35);
 - June 2, 2018 (Attendance 43);
 - June 16, 2018 (Attendance 43);
 - June 30, 2018 (Attendance 32)
- Total Community Participation 262

An email address was established to collect responses and comments; greercommunityplan@gmail.com. This site was available for input for 9 months. It remains active and continues to be available for community input. The website <http://www.greerarizonacommunityplanning.org/> was established to provide information regarding all phases of the plan development

10) Plan Elements

a. Greer Fire District

Fire Safety/Prevention/Response

1. Establish Greer as a “Designated Firewise Community”
2. Greer Fire District would propose to adopt the 2015 International Fire Code, (IFC) which is the most current.
3. Establish a building separation for new construction that shall be one and a half times the building height of the taller of the two structures, or as outlined within the IFC / IBC.
4. The District currently employs two (2) state certified fire inspectors. The Fire District would propose to use these inspectors to perform annual fire inspections on all commercial buildings. This does not include cabins used for private nightly rentals. Inspections would also be performed on any building that has a change of occupancy, i.e from multi use commercial to restaurant / lodging. The District currently has enforcement authority up to the 2012 IFC until it adopts the 2015 standard.
5. Construction plan review by the Fire District of all new construction or any construction that requires a building permit within the District.
6. Inspection of temporary buildings / structures of transient vendors that pose a risk of fire or life safety.
7. All outside burning will continue to be permitted through the Fire District only.

b. Comprehensive Land Use Plan for Greer

1. General Plan Map

Our General Plan Map for Greer is a geographic depiction of planned future land use which takes into account existing “built” land uses, and reflects the current intent or desired land use patterns for the community. It is intended to serve as a guide or road map for future land use decisions, but is not to be read as regulatory or controlling.

The General Plan Map land use designations are not Zoning.

Land use designations shown on the General Plan Map for some properties may not necessarily be the same as current zoning designations. If the current community intent reflected by the General Plan Map and current parcel zoning conflict, existing zoning prevails with respect to the development rights of that particular property.

A General Plan Map land use designation does not guarantee re-zoning in the future.

The landowner would still need to re-zone using the County process including complying with the provisions of Article 6, the specific zoning applicable to Greer.

No planning has been proposed at this time for the 740+- acre Owens Property, consisting of parcels 103-03-003, 103-03-004, 103-03-005, 103-07-004A, 103-07-009B, 103-08-001C, 103-08-001D, 103-08-002, 103-09-002A and 103-09-002B. At such time in the future when planning on all or a portion of the Owens Property is further along the Greer Comprehensive Land Use Map will be updated. It is anticipated that the Owens Property will have a variety of land uses (Greer Residential, Greer Commercial, Greer Commercial Resort and Greer Agricultural zones) and that there will be appropriate transitions of land uses on the borders or edges of the Owens Property where it is adjacent to existing Greer Residential uses.

2. Criteria for Land Use Change

The General Plan Map can change over time, as assumptions about future growth and actual events impact and change the community’s view of desirable land use patterns or needs. It is not the expectation that General Plan Map changes would be made on a routine or regular basis but rather occur over a longer time horizon in response to long term Community growth needs as opposed to individual property owner desires, that place individual gain ahead of Community benefit.

If, over the next 10 – 20 year period, an expansion in GC or GCR services requiring additional GC or GCR zoned area is needed the following criteria are intended to be used to make amendments or updates to the General Plan Map when proposing a change from one permitted land use category to another. These criteria are only advisory and are to be used as a guide.

a. Conditions appropriate for a Comprehensive Plan land use change to Greer Commercial (GC) are:

1. Nominal impacts on adjacent property, especially if it is existing built residential, from noise, lighting, traffic and interruption or impact on quiet enjoyment of neighboring or nearby residential property

2. Ability to adequately park the site without spill over impact on adjacent properties
3. There is a demonstrated community need for commercial service in the area
4. "Walkability" or ability to walk or access the property on foot, bicycle or environmentally friendly means are possible
5. Property can be/is designed in a manner harmonious with the area's natural surroundings
6. The design of the proposed use/facility adds more to the surrounding area than it degrades, from a visual, functional and property value standpoint

b. Conditions appropriate for Comprehensive Plan land use change to Greer Commercial Resort (GCR) are:

1. The proposed change complies with the goal of widely dispersed minor resort properties
2. There is a demonstrated Community need for commercial resort service in the Community
3. The impact of a multifamily use on adjacent property in terms of property values, congestion, safety, or impact on quiet enjoyment of neighboring or nearby residential property must be carefully considered and stipulations safeguarding existing uses from such impacts are required.
4. There is nominal impact on adjacent property, especially if it is existing built residential, from noise, lighting, traffic and interruption or impact on quiet enjoyment of neighboring or nearby residential property
5. There is no negative impact to property values on adjacent properties
6. Possesses the ability to provide adequate parking or ability to share parking with an existing adjacent commercial or commercial resort use to leverage off-peak vs peak parking demands.
7. It won't add or increase congestion and traffic to the local area.
8. The design of the proposed use/facility adds more to the surrounding area than it degrades from a visual, functional and property value standpoint.

General Plan Map (attached)

11) Plan Summary, Statutory Compliance and Plan Review Comments

The purpose of this plan is to provide:

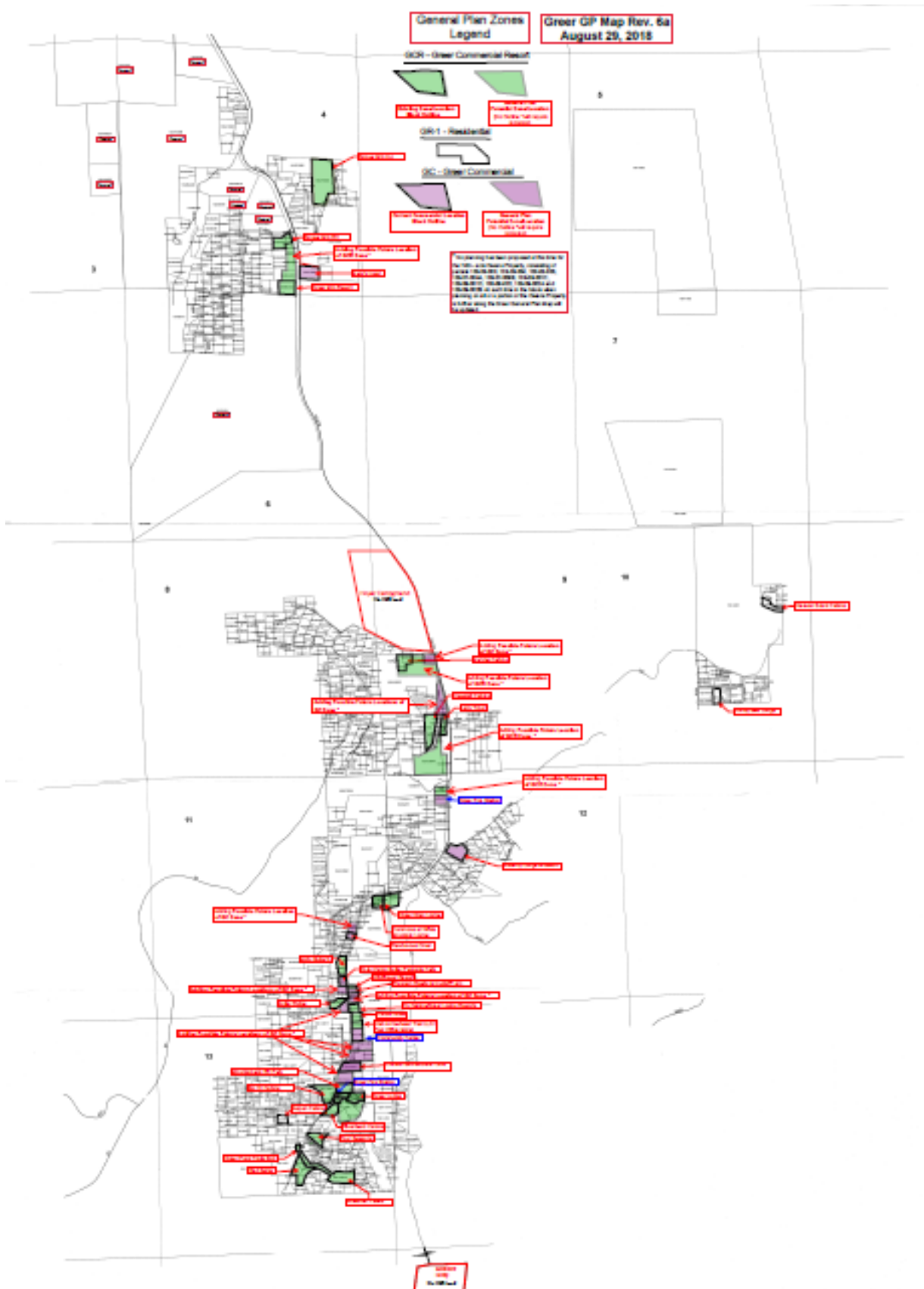
- a) Direction for future land use decisions for the community of Greer.
- b) Recognition of the need for a Fire Safety/Prevention/Response plan
- c) This Plan fulfills the requirements of state law and shall be administered and controlled in accordance with ARS 11-802, 11-804, 11-805, 11-811 and ARS 11-814 to direct the future land use decisions for the Community of Greer.
- d) As noted in *Apache County Comprehensive Plan dated 02/03/04 (and any subsequent revisions) Section 1.5 Applicability*, said Apache County Comprehensive plan “applies only to unincorporated areas of Apache County. The Plan does not apply to incorporated areas, land that is currently part of a Native American Reservation or within the boundaries of a reservation, unincorporated property that is addressed in an adopted area or community plan, and unincorporated property that is in an area for which the County is currently completing an area or community plan. Given these exceptions, the Plan focuses primarily on the southern portion of the County, with the majority of the covered area lying south of Interstate 40”.

The following area or community plans are being readopted and incorporated into the Comprehensive Plan. This Comprehensive Plan does not further address the land covered in the area plans; those plans are the controlling planning documents for their areas. The Comprehensive Plan Land Use Map, discussed in Section 10.b.1, assigns no character areas to these areas but references the area plans.”

- i. Apache County Land Plan and Community Development Ordinance inclusive of the Greer Phase I Plan_6/17/1989 .
 - ii. Greer Community Plan and Greer General Plan Map
 - iii. Greer Community Plan
- e) The included map includes a carefully considered vision for the placement of additional commercial (GC) zoning and for additional commercial resort (GCR) zoning.
 - f) The comprehensive land use plan is intended to direct that inevitable growth, while preserving those aspects of Greer that bring residents, business and visitors to Greer to enjoy its natural environment, resulting in the need for this Comprehensive Land Use Plan
 - g) While Apache County Comprehensive Plan enables community plans, it does not further apply to Community plans (*d above*), that plan does provide concepts supportive of Community Planning by suggesting the *“Implementation of community land use plans through zoning ordinances. Along with creating community plans, each community can also create its own zoning scheme to implement the plan. So far, only Greer has created its own zoning ordinance, which is tailored to the needs and desires of Greer. This has been advantageous for Greer because any changes to its zoning ordinance only affects Greer, instead of the entire county, making it more flexible to the current needs of Greer. Therefore, each community with a community plan is encouraged to implement its plan through specific zones.”*
 - h) *This plan, as a living document, is subject to periodic review and change as needed by changing vision, philosophy, conditions or events. The review is governed by the appropriate ARS stature requiring review at a minimum of every 10 years. However, such review can be held at any interval, 3 -5 years seeming reasonable.*

Appendix A

Greer General Plan Map



General Plan Zones Legend

Greer GP Map Rev. 6a
August 29, 2018

GCR - Greer Commercial Resort

Existing Zone/Location
Black Outline

General Plan
Potential Zone/Location
(No Outline *will require rezoning)

GR-1 - Residential

Current Commercial Location
Black Outline

General Plan
Potential Zone/Location
(No Outline *will require rezoning)

GC - Greer Commercial

* No planning has been proposed at this time for the 740+- acre Owens Property, consisting of parcels 103-03-003, 103-03-004, 103-03-005, 103-07-004A, 103-07-009B, 103-08-001C, 103-08-001D, 103-08-002, 103-09-002A and 103-09-002B. At such time in the future when planning on all or a portion of the Owens Property is further along the Greer General Plan Map will be updated.

